











-  Standish Neighbourhood Area
-  Conservation Area
-  Village centre (1.1, 1.2, 1.3, 1.4, 2.5)
-  Employment Areas (1.6, 1.8)
-  Amenity/Open Green Spaces (3.4)
-  Housing allocation (4.6)
-  Southlands Rec (6.2)
-  Community Facilities
-  The Line (6.4)
-  Standish Loop (2.1)